

TECHNICAL BULLETIN

CEYOC 2022

COMPETITION SCHEDULE	31.03.2022	Model Event	3 pm – 6 pm
	01.04.2022	I stage	3 pm – bieg sprinterski
	02.04.2022	II stage	10 am – bieg średniodystansowy
	03.04.2022	III stage	10.30 am – sztafety

COMPETITION OFFICE	01.04.2022	Olkusz „MOSiR”	9 am – 1.45 pm
	01.04.2022	Olkusz Market Square	3 pm – 6 pm
	02.04.2022	Ogrodzieniec Krępa	8 am – 12 am
	03.04.2022	Ogrodzieniec Krępa	8 am – 11 am

I ETAP **sprint distance**

start - 01.04.2022 – 3 pm

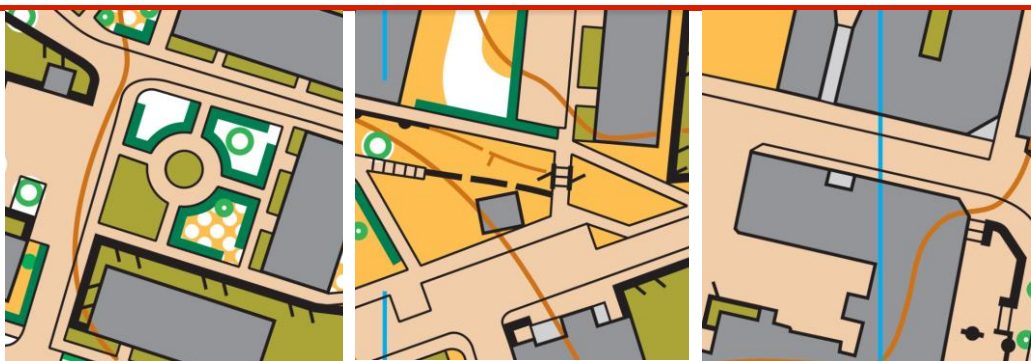
Sprint race will be held in the city of Olkusz. Terrain is completely urban and consists of two different areas: typical Polish residential area and Olkusz old town. The runnability and visibility vary from very good to perfect. Enjoy the sprint beginning!

Mapper:
Rafał Podziński

Course planner:
Rafał Podziński

Map scale:
1:4 000


e - 2 m



**COMPETITION
CENTER**

Competition center will be held in area of Olkusz Market Square.

Quarantine zone for categories W16, W18, M16, M18 will be located in MOSiR sports hall (indoor) **1 Wiejska** Street. Location map is published below. The beginning of quarantine zone - **2 pm**. 50.280473, 19.570518



The organizer does not provide parking spaces. Please use the places allowed for parking.

TECHNICAL ISSUES

1. There might appear some artificial fences in the terrain prepared by the organizer. They will be very clear on the map as well as in the terrain. To show them combined symbols 708 and 709 from ISSprOM 2019-2 will be used.
2. We remind you that according to ISSprOM 2019-2 impassable vegetation is marked using symbol 411, whereas symbol 410 allows runners to cross. Below you will find official ISSprOM 2019-2 version: <https://orienteering.sport/iof/mapping/>
3. During the competition, all categories will cross a busy road. There will be a control point right in front of the pedestrian crossing guarded by the services. After conquering it, you need to cross the street with a pedestrian crossing and continue your navigation on the other side.
4. During the sprint race some hedges and private areas will be marked using extra tapes in the terrain, so that the competitors do not accidentally run through them.
5. During the sprint run, it is necessary to follow the rules of the road.
6. Road to start – 200 m by pink stripes.
Interval start – 1 min.
Road to starting point – 30 m
Time limit – 60 min.
7. Clothes from quarantine will be transported to the finish line every 1 hour.

**COMPETITION
CENTER
II / III ETAP**

Competition center of the 2nd and 3rd stage will be located at the Ogrodzieniec Krępa location. Parking without charges.

Spacerowa Stret (50.442113, 19.509713)

II STAGE middle distance

start - 02.04.2022, 10 am

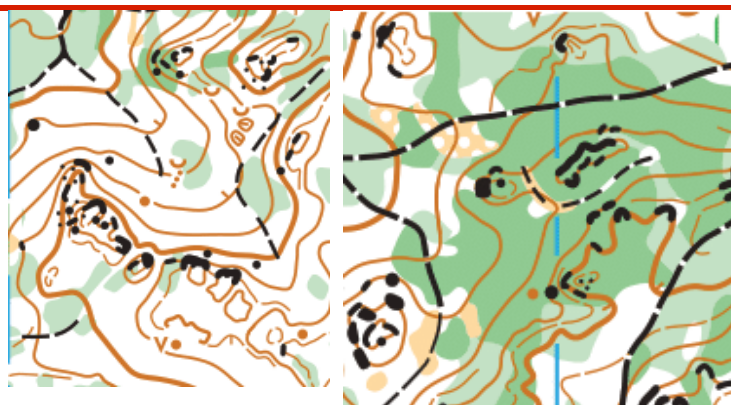
Therefore upcoming CEYOC cannot miss typical Jurassic rock formations, cliffs and rock pillars. The runnability and visibility are both perfect and strongly impeded by dense vegetation. There is only moderate elevation.

**Mappers:
Jacek Morawski,
Wojciech Dwojak**

**Course planner:
Wojciech Dwojak**

**Map scale:
1 : 10000**

e - 5 m



**TECHNICAL
ISSUES**

Road to CEYOC start is marked by pink stripes - 1 900 m.

Finish line is not located in competition center. Road from the finish to competition center is marked by yellow stripes - 2 000 m.

Once back in the competition centre, read out your SI card

Interval start - 2 min.

Road to starting point - 120 m.

Time limit - 120 min.

In the forest there is a large number of cliffs, crevices and high rock walls. Please, pay great attention when running.

Clothes from start point will be transported to the finish line. Unclaimed clothes from the finish line will be taken to the competition center at the end of the competition.

After the race, participants' maps will be collected (until the last competitor starts). Return on Sunday at the race office. Participants are asked to follow the rules of fair play.

III STAGE relay

start - 03.04.2022, 10.30 am

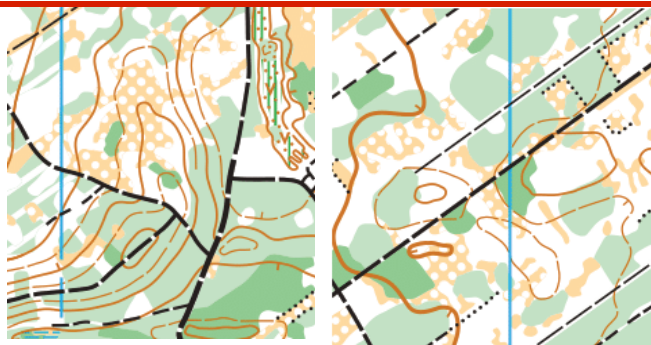
The third day of CEYOC provides an opportunity to verify further navigational skills. The courses will be held in a terrain with only little elevation but lots of thickets and clearings. Full speed and sharp eye is a relay must-have if you want to win!

Mappers:
Jacek Morawski,
Wojciech Dwojak

Course planner:
Jacek Morawski

Map Scale:
1 : 10000

e - 5 m



TECHNICAL ISSUES

The start procedure will be presented before the start of the first leg at 10.20 am.

Start from competition center

10.30 am - W16, M16

10.40 am - W18, M18

Competitors are required to start with their starting numbers. Colors of the numbers: - 1st change - blue, - 2nd change - green, - 3rd change - yellow.

Fill the names of the relay team members in the form by Saturday, April 2, 2022 at 5:00 p.m. The instructions for personal application have been sent to the team leaders.

A viewpoint in all categories is located about 50% of the courses. Before their start, the competitors of the 2nd and 3rd leg enter the substitution zone.

Road to starting point - 150 m.

After the race, participants' maps will be collected (until the last competitor starts). Return at the race office. Participants are asked to follow the rules of fair play.

General Information

- Maps are printed on waterproof paper, map foils will be available at the start for those who want them.
- The list of competitors running with GPS receivers will be published in a separate announcement on the website. GPS receivers will be issued at the start of the race
- The organizer provides medical care during the event.
- Competitors are obliged to have valid medical examinations. Managers of teams are responsible for checking the medical examinations.
- Organizer have bought civil responsibility insurance.
- Organizer doesn't bear the costs of individual insurance.
- Applications to the competition means agreement with all decisions from the bulletin and agreement for transformation personal data.
- All dispute issues are adjudicated by main referee.

CEYOC Jury:
Marek Cahel
Łukasz Charuba
Cedrik Klein

- Organizer reserves the right to final interpretation of bulletin.

FINAL CEREMONY

Below you can find the schedule of each stage CEYOC ceremony.

- 1.04.2022, Olkusz Market Square – about 6.30 pm – CEYOC sprint
2.04.2022, Ogrodzieniec Castle – 7.30 pm – CEYOC middle
3.04.2022, Ogrodzieniec Krępa – about 1.30 pm – CEYOC relay

COURSE PARAMETERS

	STAGE 1		STAGE 2			STAGE 3		
CATEGORY	LENGTH	CONTROLS	LENGTH	CLIMB	CONTROLS	LENGTH	CLIMB	CONTROLS
M16	3,6	26	3,7	180	19	5,7	95	18
W16	3,0	24	3,1	125	16	4,1	70	13
M18	3,9	26	4,1	200	20	6,9	110	20
W18	3,3	25	3,5	150	18	5,4	90	18